



Aerial photography Feb/Mar 2020

Pasquotank County, NC

Parcel ID: 8940 425341

Map: P97-23B

LOT: 0

00000 BART JAMES RD
BRIGHT, CAROLYN O REV TRUST






4008 SORRELL BROTHERS CT
RALEIGH NC 27603

Deed Book: 1458
Deed Page: 836
Date: 20220705

Land Value: 36800
Ag Value: 11100
Bldg Value: 0
Total Value: 11100

Taxed Acres: 10.27

Flood Zone

-  0.2% AC
-  A
-  AE
-  AO
-  FLOODWAY



PASQUOTANK
COUNTY · NC

Date: 3/4/2024

Property Ownership/
Lines as of January 1, 2024

FLOOD MAP

Effective Date December 21 2018

This is not the OFFICIAL flood map; however, it is drawn using data provided by NC Floodplain Mapping to be used with local GIS. The official map can be viewed at fris.nc.gov